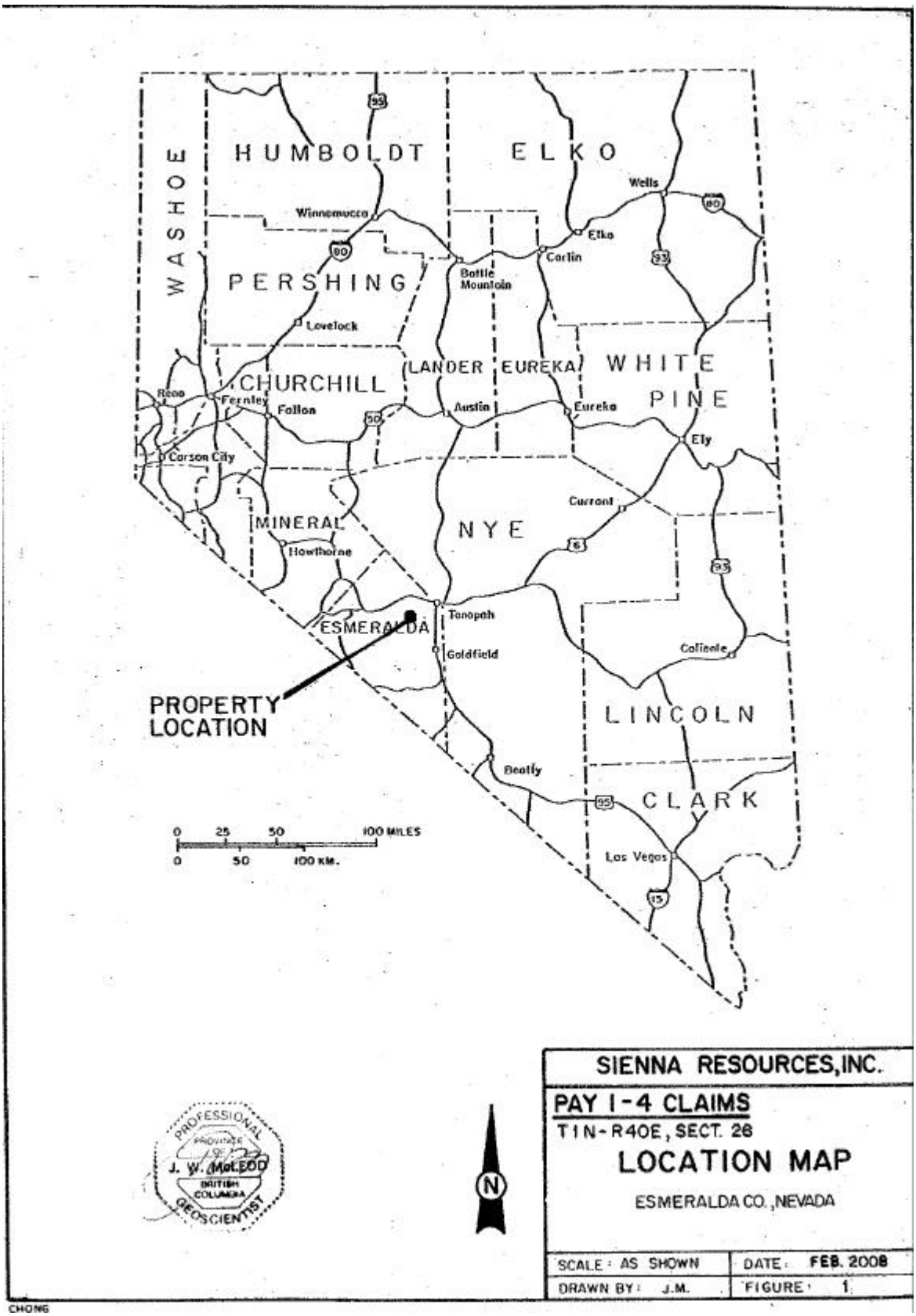
WASHOE
HUMBOLDT
ELKO
Winnemucca
Wells
Elko
Carlin
Battle Mountain
PERSHING
Lovelock
LANDER
EUREKA
WHITE PINE
CHURCHILL
Reno
Fernley
Fallon
Austin
Eureka
Ely
Carson City
Currant
MINERAL
NYE
Hawthorne
Tonopah
ESMERALDA
Goldfield
Caliente
PROPERTY LOCATION
LINCOLN
Beatty
CLARK
Las Vegas
0 25 50 100 MILES
0 50 100 KM.
N
PROFESSIONAL GEOSCIENTIST
PROVINCE OF BRITISH COLUMBIA
J. W. McLEOD
SIENNA RESOURCES, INC.
PAY 1-4 CLAIMS
T1N-R40E, SECT. 26
LOCATION MAP
ESMERALDA CO., NEVADA
SCALE: AS SHOWN
DATE: FEB. 2008
DRAWN BY: J.M.
FIGURE: 1
CHONG

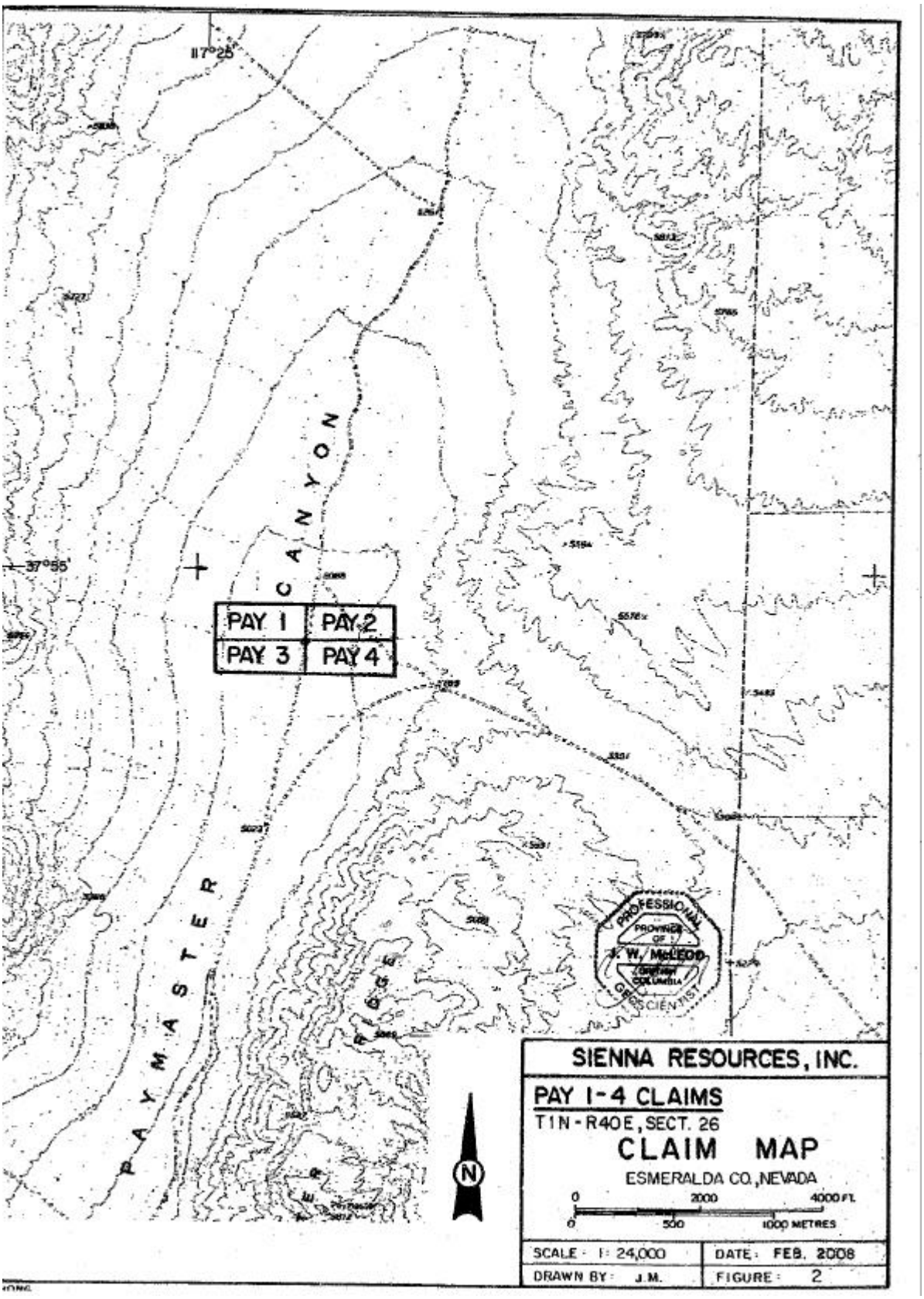
117°25'
37°55'
CANYON
PAY 1
PAY 2
PAY 3
PAY 4
PAYMASTER
RIDGE
PROFESSIONAL
PROVINCE OF
J. W. McLEOD
COLUMBIA
GEOSCIENTIST
N
SIENNA RESOURCES, INC.
PAY 1-4 CLAIMS
T1N-R40E, SECT. 26
CLAIM MAP
ESMERALDA CO., NEVADA
0 2000 4000 FT.
0 500 1000 METRES
SCALE - 1: 24,000
DATE: FEB. 2008
DRAWN BY: J.M.
FIGURE: 2

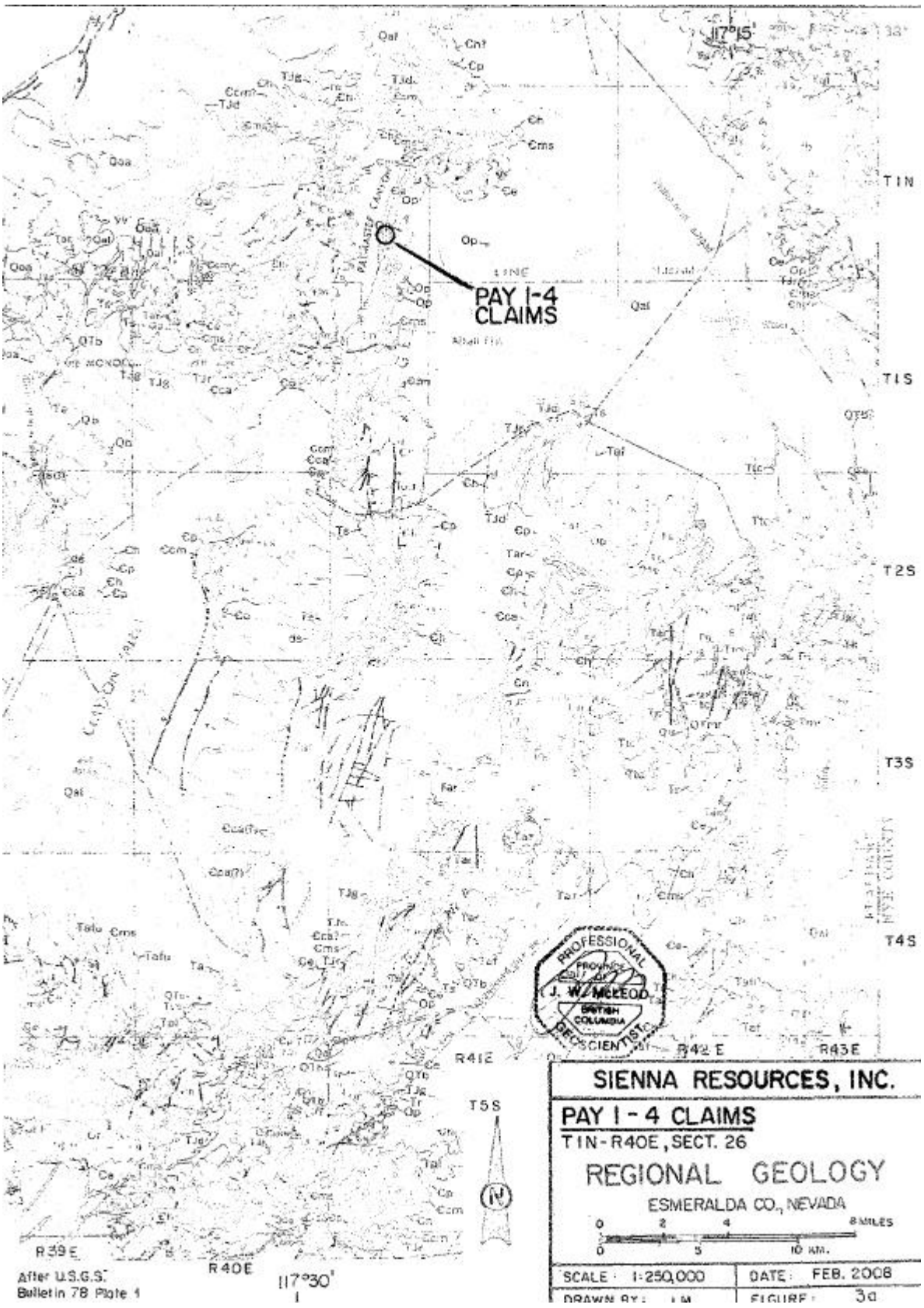
PAY 1-4
CLAIMS
117°15'
T1N
T1S
T2S
T3S
T4S
T5S
R39E
R40E
R41E
R42E
R43E
117°30'
PROFESSIONAL
PROVINCE OF
J. W. McLEOD
BRITISH
COLUMBIA
GEOSCIENTIST
SIENNA RESOURCES, INC.
PAY 1 - 4 CLAIMS
T1N - R40E, SECT. 26
REGIONAL GEOLOGY
ESMERALDA CO., NEVADA
0 2 4 8 MILES
0 5 10 KM.
SCALE: 1:250,000
DATE: FEB. 2008
DRAWN BY: J.M.
FIGURE: 3a
After U.S.G.S.
Bulletin 78 Plate 1

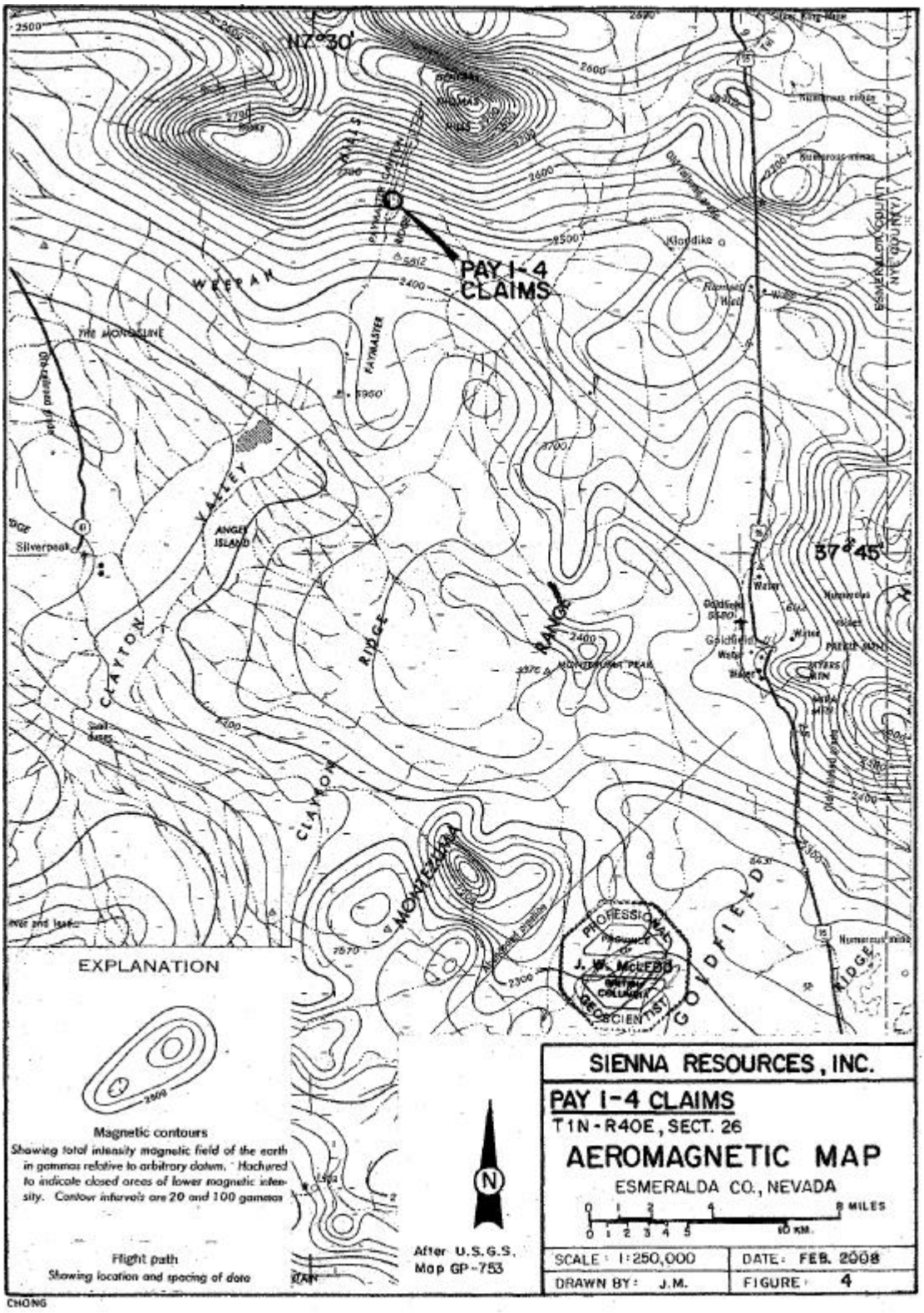

N7°30'
PAY I-4 CLAIMS
WEEPAH
THE MONTEZUMA
FAYMASTER
Klondike
Silverpeak
ANGEL ISLAND
CLAYTON VALLEY
CLAYTON RIDGE
MONTEZUMA RANGE
MONTEZUMA PEAK
Goldfield
GOLDFIELD RIDGE
37°45'
ESMERALDA COUNTY
NYE COUNTY
PROFESSIONAL GEOSCIENTIST
J. W. McLEOD
EXPLANATION
Magnetic contours
Showing total intensity magnetic field of the earth in gammas relative to arbitrary datum. Hachured to indicate closed areas of lower magnetic intensity. Contour intervals are 20 and 100 gammas
Flight path
Showing location and spacing of data
After U.S.G.S. Map GP-753
SIENNA RESOURCES, INC.
PAY I-4 CLAIMS
T1N-R40E, SECT. 26
AEROMAGNETIC MAP
ESMERALDA CO., NEVADA
8 MILES
10 KM.
SCALE: 1:250,000
DATE: FEB. 2008
DRAWN BY: J.M.
FIGURE: 4
CHONG